

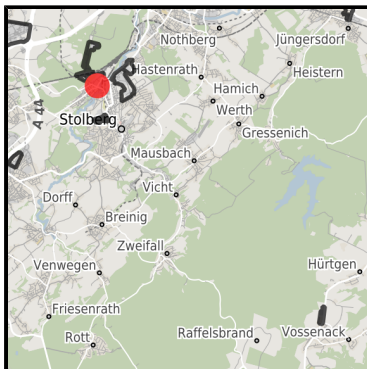
## Gewerbegebiet Rhenaniastraße/Hasencleverstraße

Ort: Stolberg (Rhld.)

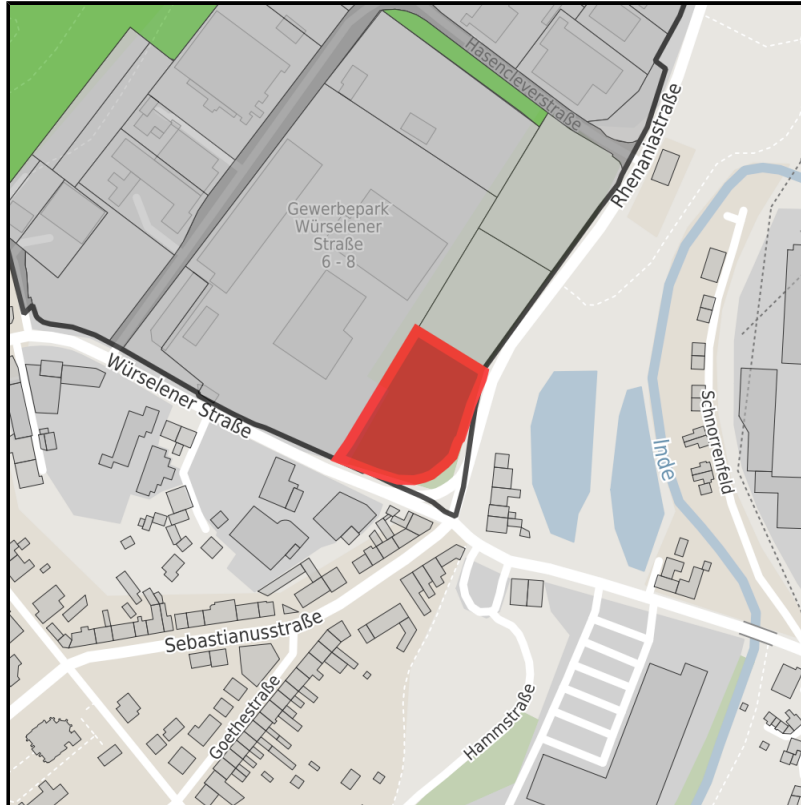
[www.germansite.de](http://www.germansite.de)



Regional overview



Municipal overview



Detail view

### Parcel

Area size	5,102 m <sup>2</sup>
Availability	Immediately available area
Area designation	Commercial zone
Divisible	No
24h operation	No

## EXPOSÉ

### Gewerbegebiet Rhenaniastraße/Hasencleverstraße

Ort: Stolberg (Rhld.)

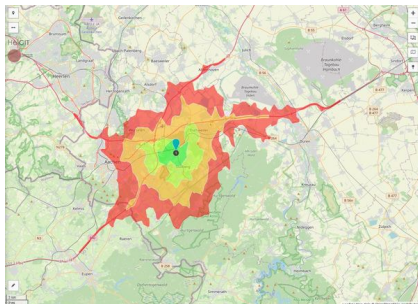
[www.germansite.de](http://www.germansite.de)

### Details on commercial zone

Main companies	Fa. Breuer, Haas städtereinigung, Tiefbau Schmitz
Industrial tax multiplier	495.00 %
Area type	GE

### Links

<https://www.gistra.de>



Erreichbarkeit in 20 Minuten: 341.500  
Einwohner

### Transport infrastructure

Freeway	A44	4 km
Airport	Maastricht-Aachen	50 km
Port	Born (NL)	45 km
Port	Köln	55 km
Rail freight	AC-Köln	0 km

## EXPOSÉ

**Gewerbegebiet Rhenaniastraße/Hasencleverstraße**

**Ort: Stolberg (Rhld.)**

### **Information about Stolberg (Rhld.)**

Stolberg dates back more than 800 years. The town's industrial development began in the 13th century. At the beginning of the 19th century the advent of fine zinc manufacturing and the steam engine hastened the decline of the local lead and zinc industry. Glass manufacturing grew up in its place. Stolberg's most visible landmark is the medieval castle, whose massive walls appear to grow out of the surrounding rocks.



## EXPOSÉ

**Gewerbegebiet Rhenaniastraße/Hasencleverstraße**

**Ort: Stolberg (Rhld.)**

### **Contact person**

Peter Wackers

Stadt Stolberg (Rhld.)

Amt für Wirtschaftsförderung

Zweifaller Str. 277

52224 Stolberg

Germany

+49 (0)2402/13372

+49

[Peter.Wackers@stolberg.de](mailto:Peter.Wackers@stolberg.de)

<http://www.stolberg.de>

In cooperation with:



**Aachener Gesellschaft für Technologietransfer und Innovation AGIT mbH**

Frank Leisten

+49(0)241 475773-50

[f.leisten@agit.de](mailto:f.leisten@agit.de)

<http://www.agit.de>