

# EXPOSÉ

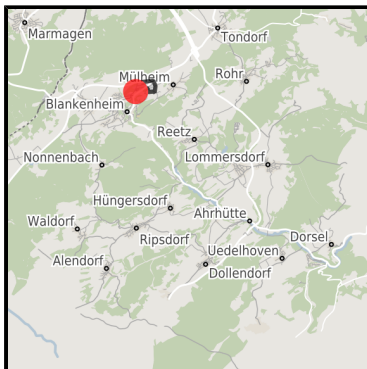
## Gewerbegebiet Blankenheim-Nord

Ort: Blankenheim

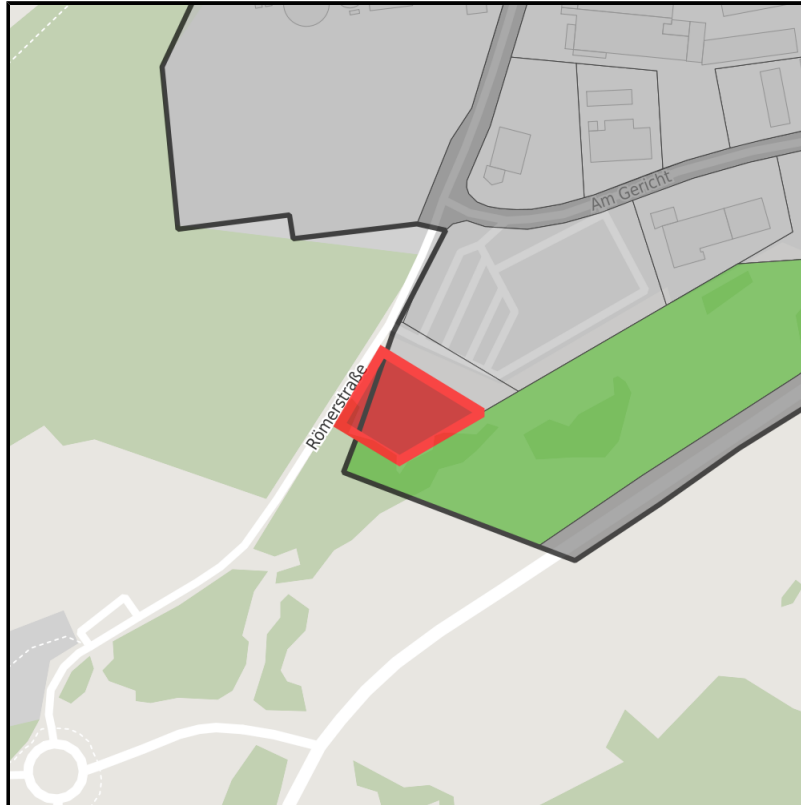
[www.germansite.de](http://www.germansite.de)



Regional overview



Municipal overview



Detail view

### Parcel

Area size	3,100 m <sup>2</sup>
Availability	Immediately available area
Area designation	Commercial zone
Divisible	No
24h operation	No

## EXPOSÉ

### Gewerbegebiet Blankenheim-Nord

Ort: Blankenheim

### Details on commercial zone

Blankenheim - North Industrial Area

The very favorably located Blankenheim commercial zone has an area of approx. 45 ha. Transport links are provided by the B 51 and B 258 highways running right by the commercial zone. First developed in 1973/74, the commercial zone was expanded in 1993, then again in 1996. The third extension was completed in 2005. The current industrial area is almost completely occupied by commercial settlements.

Main companies Blankenheimer Baugesellschaft, Verbrauchermärkte, Baumarkt  
Fassbender-Tenten, Autohaus Thomas

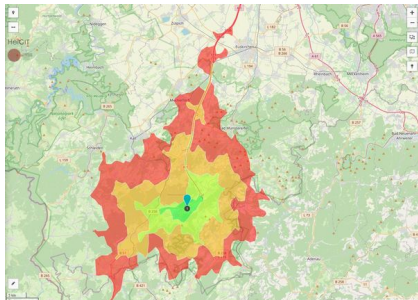
Industrial tax multiplier 450.00 %

Price 6.14 - 7.67 € / m<sup>2</sup>

Area type GE

### Links

<https://www.gistra.de>



Erreichbarkeit in 20 Minuten: 45.000 Einwohner



Luftbild

### Transport infrastructure

Freeway	A 1 keine Ortsdurchfahrt	3 km
Airport	Köln-Bonn	70 km
Port	Köln	70 km
Rail freight	Köln	70 km

## EXPOSÉ

**Gewerbegebiet Blankenheim-Nord**

**Ort: Blankenheim**

### **Contact person**

Guido Waters

Gemeinde Blankenheim

Wirtschaftsförderung

Rathausplatz 16

53945 Blankenheim

Germany

+49(0)2449/87-301

+49(0)2449/87-199

[gwaters@blankenheim.de](mailto:gwaters@blankenheim.de)

<http://www.blankenheim.de>

In cooperation with:



**Aachener Gesellschaft für Technologietransfer und Innovation AGIT mbH**

Frank Leisten

+49(0)241 475773-50

[f.leisten@agit.de](mailto:f.leisten@agit.de)

<http://www.agit.de>